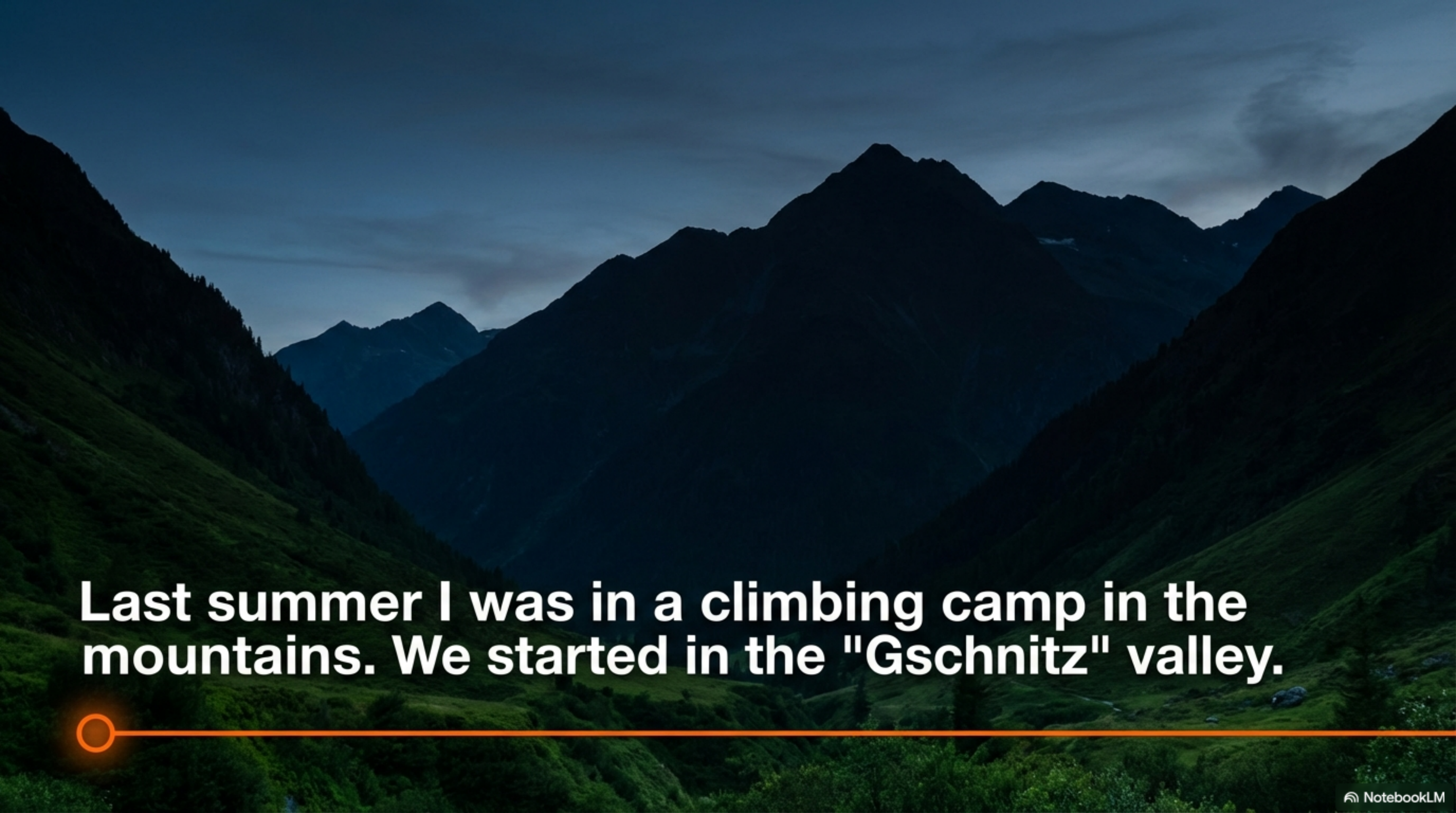




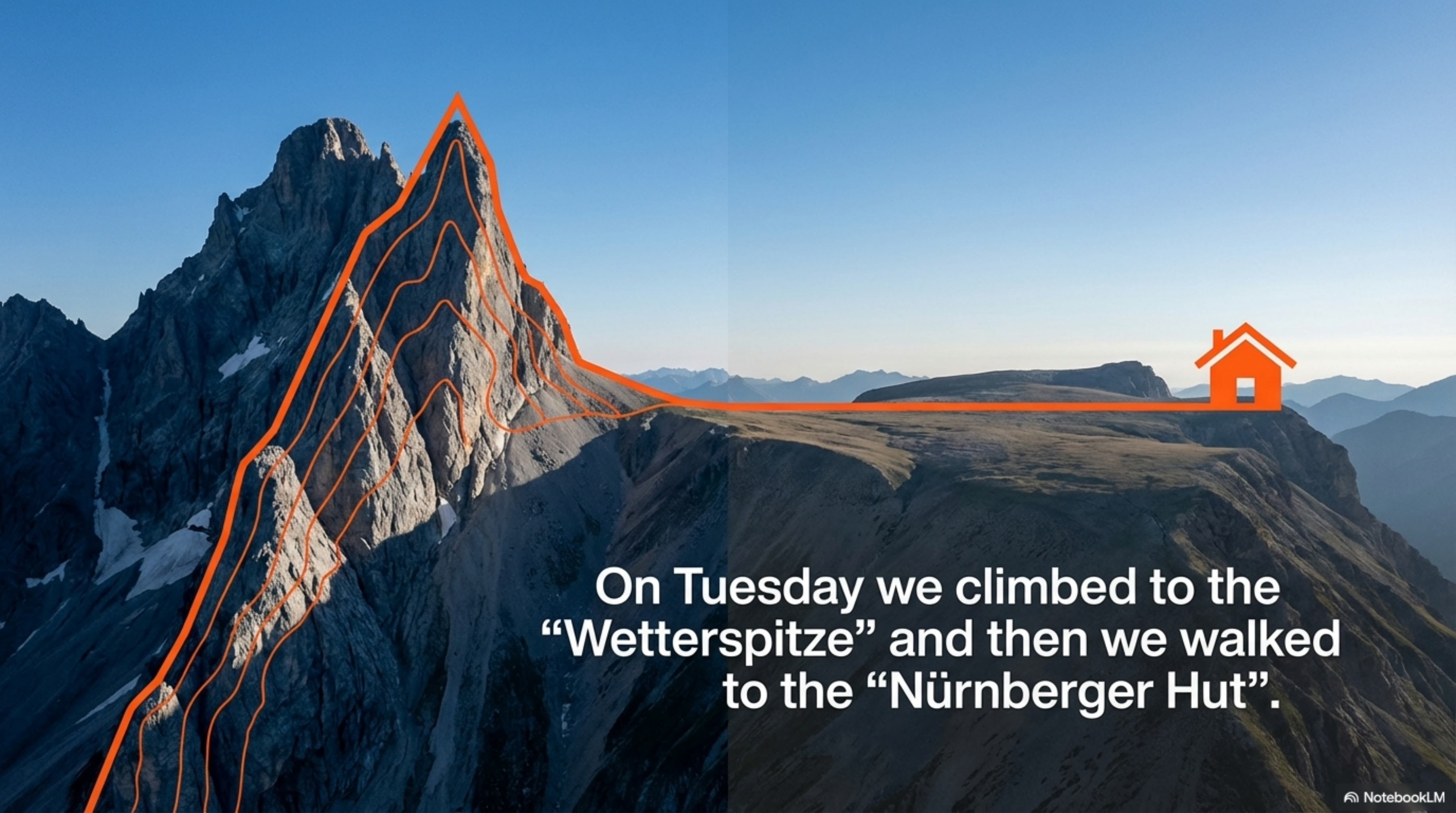
In the mountains by Matteo



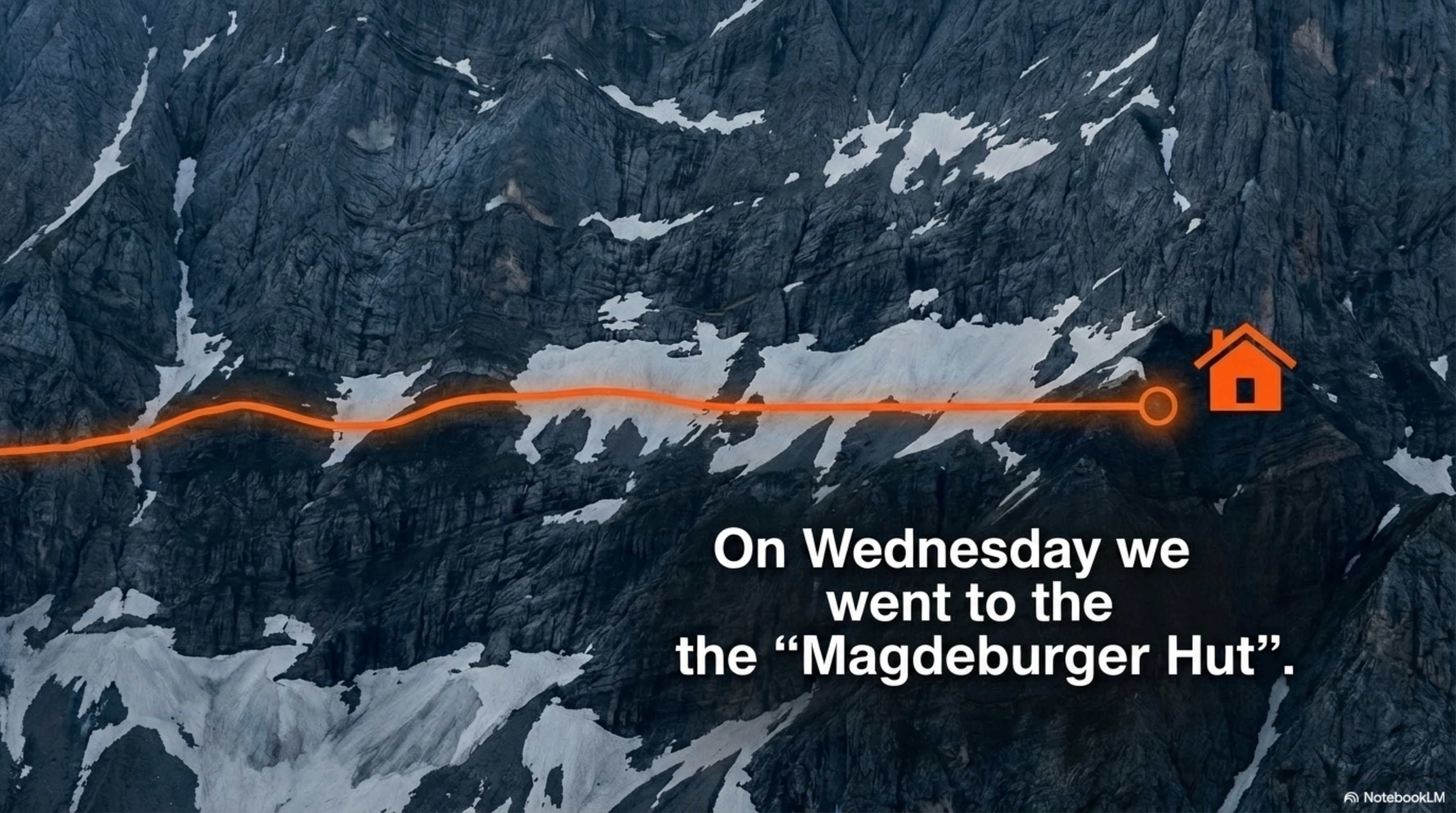
Last summer I was in a climbing camp in the mountains. We started in the "Gschnitz" valley.



On Monday we went up to the “Bremer Hut” where we stayed for the night.



On Tuesday we climbed to the “Wetterspitze” and then we walked to the “Nürnberger Hut”.



**On Wednesday we
went to the
the “Magdeburger Hut”.**

On Thursday we walked to the “Bremer Hut”
and over to the “Innsbrucker Hut.”





On Friday we climbed on
the “Outer Wetterspitze”.



On Saturday we went back down into in the valley.

A topographic map of a mountainous region, likely the Alps, rendered in a dark blue and grey color scheme. The terrain is detailed with contour lines and shaded relief. A bright orange, glowing outline traces the perimeter of the main mountain range. In the center of the map, the text "This was a very very nice week in the mountains. 😊" is displayed in a bold, white, sans-serif font.

**This was a very very
nice week in the
mountains. 😊**